
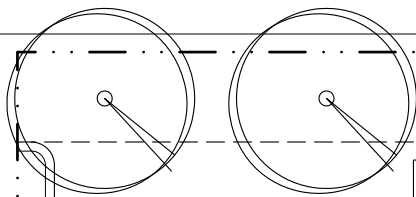


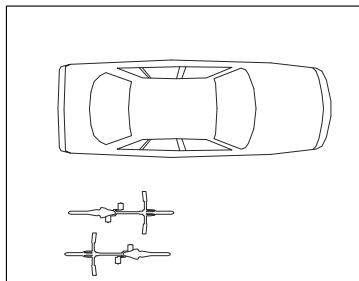
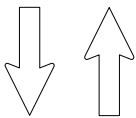
W. BALMORAL AVE.



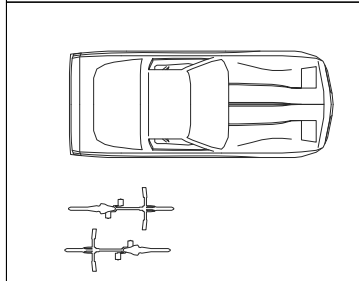
70.00' P.L.



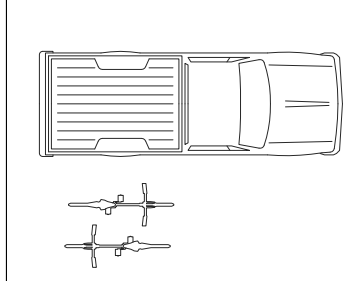
125.00' P.L.



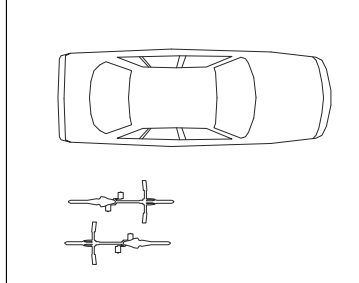
UNIT #1
1,496 SF



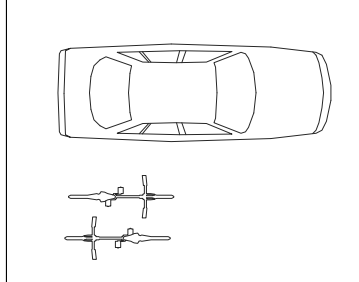
UNIT #2
1,496 SF



UNIT #3
1,496 SF



UNIT #4
1,496 SF

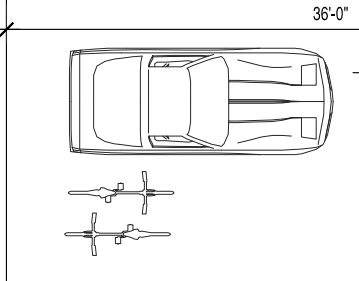


UNIT #5
1,496 SF

22'-0"

36'-0"

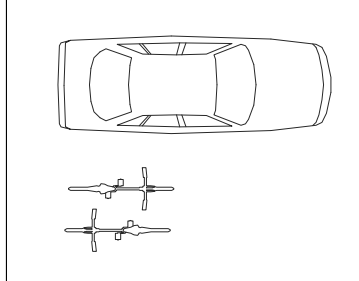
12'-0"



UNIT #6
1,496 SF

16'-0"

17'-0"



UNIT #7
1,496 SF

125.00' P.L.

3-STORY UNITS




70.00' P.L.

16' PUBLIC ALLEY



W. BALMORAL AVE.



70.00' P.L.

125.00' P.L.

125.00' P.L.

UNIT #1
1,160 SF

UNIT #2
1,160 SF

UNIT #3
1,160 SF

UNIT #4
1,160 SF

UNIT #5
1,160 SF

UNIT #6
1,160 SF

UNIT #7
1,160 SF

2-STORY UNITS

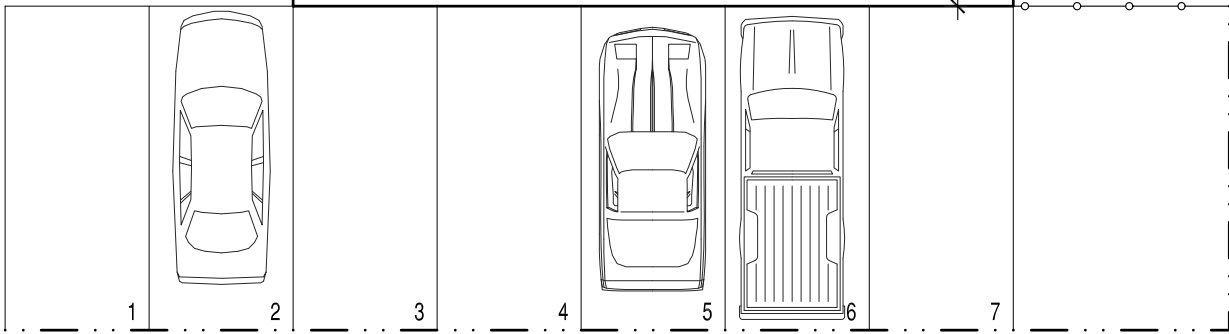


18'-0"

40'-0"

12'-0"

14'-6"




70.00' P.L.

16' PUBLIC ALLEY

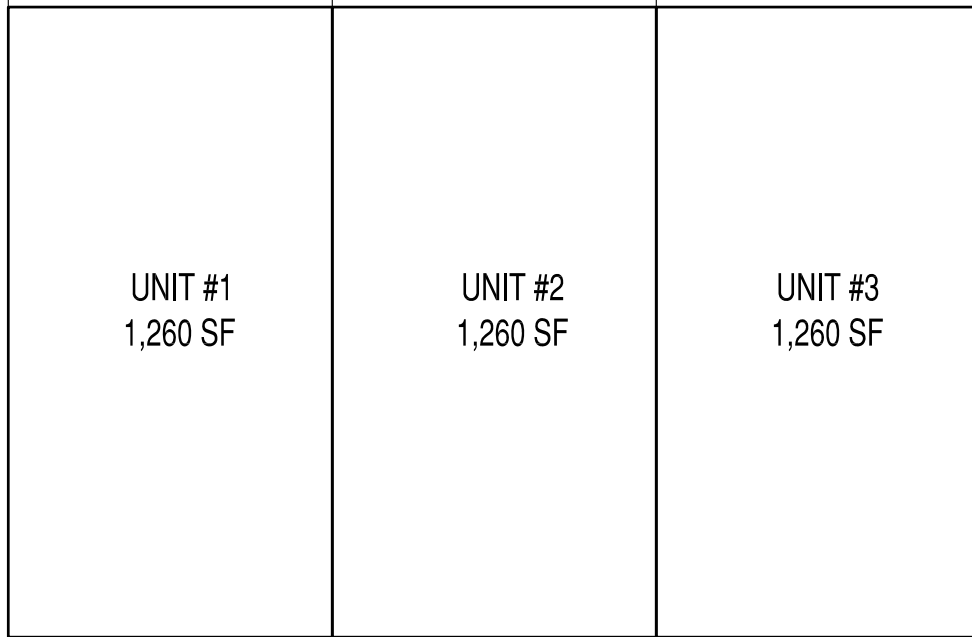


W. BALMORAL AVE.

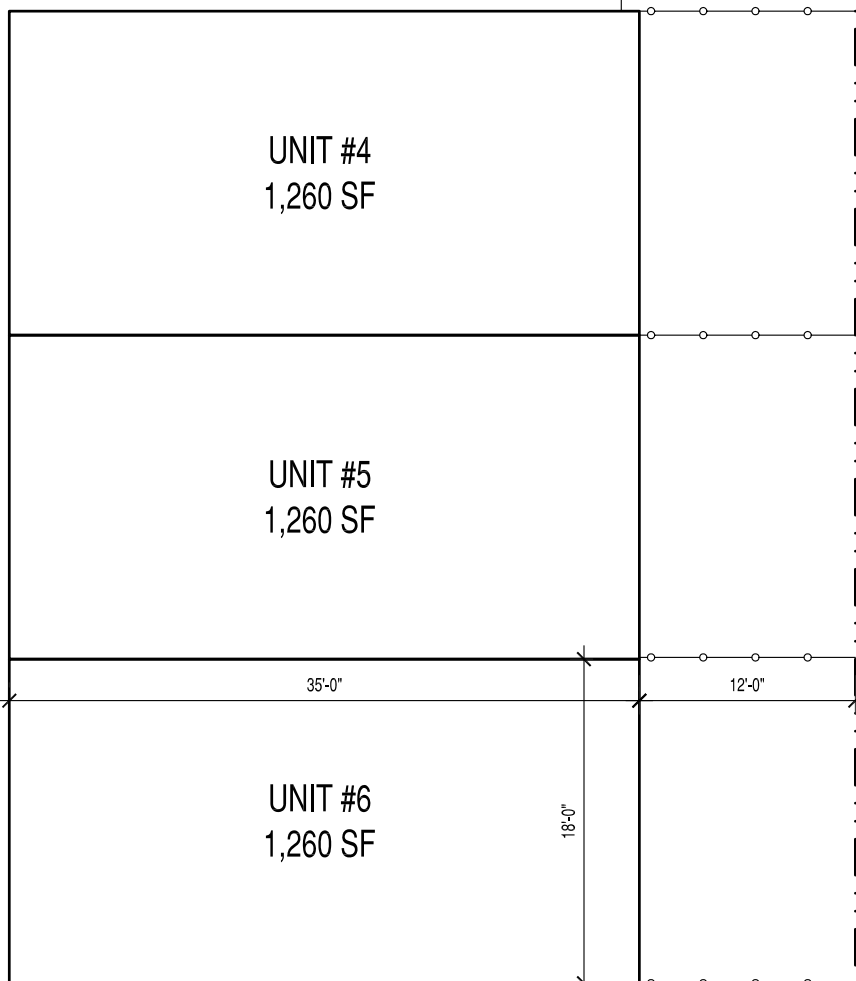


70.00' P.L.

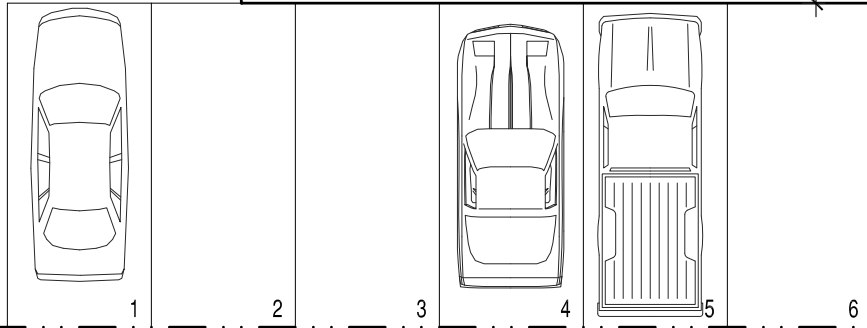
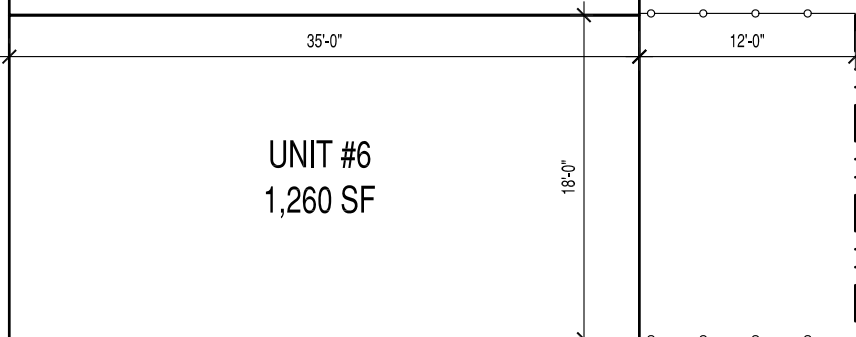
125.00' P.L.



2-STORY UNITS



125.00' P.L.




70.00' P.L.

16' PUBLIC ALLEY



W. BALMORAL AVE.



70.00' P.L.

125.00' P.L.

125.00' P.L.

UNIT #1
1,360 SF

UNIT #2
1,360 SF


UNIT #3
1,360 SF

UNIT #4
1,360 SF

UNIT #5
1,360 SF

UNIT #6
1,360 SF

2-STORY UNITS



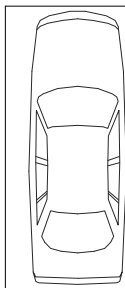
N. HOYNE AVE.

18'-0"

40'-0"

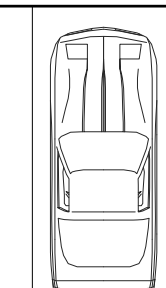
12'-0"

17'-0"

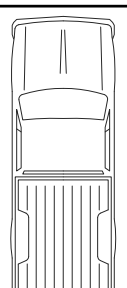


TRASH

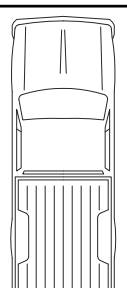
1



2



3



4

5

6

70.00' P.L.

16' PUBLIC ALLEY

